

presenting, for example, every one of the almost countless varieties of lilacs, of clematis, of peonies, or of poppies, and of a few of the more interesting economic plants, such as grapes. A few such collections, grouped each by itself in a retired garden or bay of the wood along the easterly side of the park, if well planned with that end in view, need in no way interfere with the quiet simplicity of its general landscape, and would afford an immense amount of enjoyment as well as instruction.

APPENDIX F.—LIST OF THE DRAWINGS, DESIGNS, AND MODELS ILLUSTRATING THE REPORT OF THE COMMISSION ON THE IMPROVEMENT OF THE PARK SYSTEM OF THE DISTRICT OF COLUMBIA.

[Exhibited at the Corcoran Art Gallery, Washington, D. C., January 15 to February 25, 1902, and now on exhibition in the Library of Congress.]

GALLERY.

CENTRAL GROUP.

1. Map of District of Columbia, showing existing public spaces.
2. Map of District of Columbia, showing existing and proposed public spaces.
3. Map of District of Columbia, showing proposed additions to park system.
4. Diagram of the parks of New York.
5. Diagram of the parks of Boston.
6. Diagram of existing and proposed parks of Washington.
7. Diagram of the existing parks of Washington.
8. Diagram of the parks of Paris.
9. Diagram of the parks of London.
10. Typical section of Potomac Quay.¹
11. Typical section of Rock Creek Parkway. Treatment recommended.
12. Typical section of Rock Creek Parkway. Alternative project with covered channel.
13. Typical section of one of the Valley Parkways, such as Piney Branch, Soapstone Creek, and Georgetown Parkways, showing the preservation of existing natural scenery.

¹The sections Nos. 11 to 17 were rendered by Sears Gallagher and Percival Gallager.

14. Typical section of Potomac Drive, short distance above Aqueduct Bridge.
15. Two panoramic views showing present conditions.
16. Typical section of Potomac Drive below Chain Bridge.
17. Section of Savannah Parkway.
18. Plan of Savannah Parkway.

MALL DIVISION.

19. General plan, describing area included between Capitol and Lincoln Monument, White House and Potomac Park.
20. Birds-eye view of general plan from point taken 4,000 feet above Arlington. (Rendered by F. L. Hoppin.)
21. Birds-eye view of general plan from point taken 4,000 feet over Insane Asylum, Anacostia Heights.

CAPITOL DIVISION.

22. Plan of Capitol grounds (L'Enfant) 1791.
- 22a. Plan of Capitol grounds (Thornton) 1803.
23. The Capitol. West elevation, showing proposed Terrace, restoration of the Bulfinch gates and boundary fence, fountains and approaches. Rendered by A. R. Ross.
24. Section through same, east and west. Rendered by A. R. Ross.

MONUMENT DIVISION.

25. Plan showing proposed treatment of Monument Garden. Rendered by Geo. de Gersdorff.
26. Section through Monument garden on White House axis, showing proposed treatment of approaches and terraces forming a setting for the Washington Monument. (Looking east.) Rendered by A. R. Ross.
27. Section through Monument garden on Capitol axis, looking north toward White House. Rendered by A. R. Ross.
28. Section through Mall at Fifteenth street, looking west, showing Monument approaches and terraces. Rendered by A. R. Ross.
29. Section through canal, looking east, showing terraces and approaches to Monument garden. Rendered by A. R. Ross.

LINCOLN MONUMENT DIVISION.

30. Plan showing proposed treatment of Lincoln memorial site.
31. Elevation of same on proposed site.
32. Section of same.
33. General section, Lincoln monument site, showing proposed memorial bridge connection at this point.

HEMICYCLE.

34. Model of Mall, including areas between Capitol and Twenty-seventh street, White House and Potomac Park, showing present conditions. Scale, 1 foot equals 1,000 feet. George Carroll Curtis, geographical sculptor.
35. Model of Mall, showing treatment proposed by the Commission. Scale, 1 foot equals 1,000 feet. George Carroll Curtis, geographical sculptor.

CAPITOL DIVISION.

36. View of Capitol as seen from Mall (Third street). Rendered by Robt. Blum.
37. View showing proposed treatment of square at head of Mall. Rendered by C. Graham.
38. Gate house and posts, old Capitol Grounds. (Bulfinch.)
39. View showing proposed treatment of basin, terrace, and Capitol approaches, head of Mall. Rendered by Henry McCarter.

MONUMENT DIVISION.

40. View of Monument and garden terraces from White House. Rendered by Jules Guerin.
41. View of Monument and garden terraces, seen from canal, Lincoln division. Rendered by Jules Guerin.
42. Views of projected buildings, restaurants, pavilions, etc.
43. One of the six pavilions in Monument garden. Rendered by Henry McCarter.
44. View in Monument garden, main axis, showing proposed treatment of approaches and terraces, forming a setting for the Washington Monument. (Looking east.) Rendered by Jules Guerin.

45. View from terrace, base of Monument, looking toward Arlington. Rendered by Jules Guerin.
46. View from terrace, base of Monument, looking toward White House. Rendered by Jules Guerin.
47. View of terrace and approach to Monument, seen from the garden. Rendered by H. McCarter.
48. View of Monument garden, looking toward White House. Rendered by O. H. Bacher.

LINCOLN DIVISION.

49. View showing proposed development of site for Lincoln memorial, seen from canal. Rendered by Robt. Blum.
50. Proposed development of Lincoln memorial site, seen from Riverside Drive. (Rendered by Carlton T. Chapman.)
51. View of the same, seen from Old Observatory site. Rendered by Jules Guerin.
52. View of same, seen from Washington Monument. (Rendered by O. H. Bacher.)

WASHINGTON COMMON DIVISION.

53. View of memorial structure and public playgrounds looking south. (Rendered by Jules Guerin.)
54. View of Washington common and public playgrounds, showing proposed baths, theater, gymnasium, and athletic buildings. (Rendered by Jules Guerin.)
55. View of public square and above group of buildings, showing proposed memorial structure. Rendered by Jules Guerin.

MALL DIVISION.

56. View in Mall at Sixth street. Rendered by J. Guerin.
57. Mall seen from Fourteenth street, looking toward Capitol. (Rendered by Jules Guerin.)
58. General view of Monument Garden and Mall, looking toward Capitol. (Rendered by C. Graham.)
59. View of Monument seen from Mall at Fourteenth street. (Rendered by Jules Guerin.)

- 59a. View from the West—Monument.
- 59b. View from balloon.
60. Projected plan of the City of Washington, 1790, designed by Peter Charles L'Enfant, under the direction of General Washington.
61. Plan of the City of Washington, 1791, designed by Peter Charles L'Enfant, under the direction of General Washington.
- 61a. Model of Monument Garden. Scale, 1 inch equals 32 feet.

PHOTOGRAPHIC ENLARGEMENTS.

62. Fountain of Marcia, Rome.
63. Fountain in Front of Farnese Palace, Rome.
64. Fountain, Place Chateau d'eau, Paris.
65. Parade Ground, Boston Common.
66. Column in Garden of the Luxembourg, Paris.
67. Broad Avenue, Old Hadley, Mass.
68. Avenue, Cirencester, England.
69. Avenue, Windsor.
70. Broad Avenue, Old Hadley, Mass.
71. "Charles Sumner" Elm, Front of Capitol, Washington.
72. View from Terraces, St. Germain, Paris.
73. Terrace, Garden of the Tuilleries, Rue de Rivoli, Paris.
74. Fountain, Hampton Court, London.
75. Piazza del Popolo, Pincian Hill, Rome.
76. Ringstrasse, Vienna.
77. Fountain and Vista, Chantilly, France.
78. Fountains, Versailles.
79. Fountains, Versailles.
80. Fountain, Place Saint Sulpice, Paris.
81. Fountain of San Paolo, Rome.
82. Fountain de l'Observatoire, Paris.
83. Fountain Versailles.
84. Fountain, Barberini Palace, Rome.
85. Fountain of the Medici, Garden of the Luxembourg, Paris.
86. Fountain, Quirinal, Rome.
87. Terrace, Versailles.

88. Garden Pavilion, Laxenburg, Austria.
89. Fountain and Terrace, Fontainebleau.
90. The Long Walk, Windsor, England.
91. Avenue, Cirencester, England.
92. Avenue, Cirencester, England.
93. General View, Place de la Concorde, Paris.
94. Avenue of the Champs Elysées, Paris.
95. Fountains, Place de la Concorde, Paris.
96. Station at Frankfort, Germany.
97. Avenue of the Champs Elysées, Paris.
98. Fountain in Garden at d'Aranja, Spain.
99. View, Garden of Villa Medici, Rome, showing Terrace.
100. Basin and Parterres, Fontainebleau.
101. Fountains, Versailles.
102. *Fountain, Villa Albani, Rome.
103. Fountain and Canal, Versailles.
104. The Orangerie, Versailles.
105. Palace and Gardens of the Luxembourg, Paris.
106. Temple, Borghese Gardens, Rome.
107. Chateau d'eau, Caserta, Italy.
108. Bernini Fountain, Piazza of St. Peter's, Rome.
109. Brandenburg Gate, Berlin.
110. Canal, Hampton Court Palace, London.
111. Memorial Walk, Thiergarten, Berlin.
112. L'arc de l'Etoile, Paris.
113. Fountain, Versailles.
114. Terrace, Trianon Palace, Versailles.
115. Terrace and Walk, Garden of the Tuilleries.
116. Quays at Lucerne, Switzerland.
117. Quays at Grenoble, France.
118. Bridge and Quay, Paris.
119. Bridges and Quays, Budapest.
120. Quay at Vannes, France.
121. Bridges and Quay, Angers, France.
122. Elm, Lafayette Square, Washington.
123. Elms, Capitol Grounds, Washington.
124. Elms, East Front of Capitol, Washington.

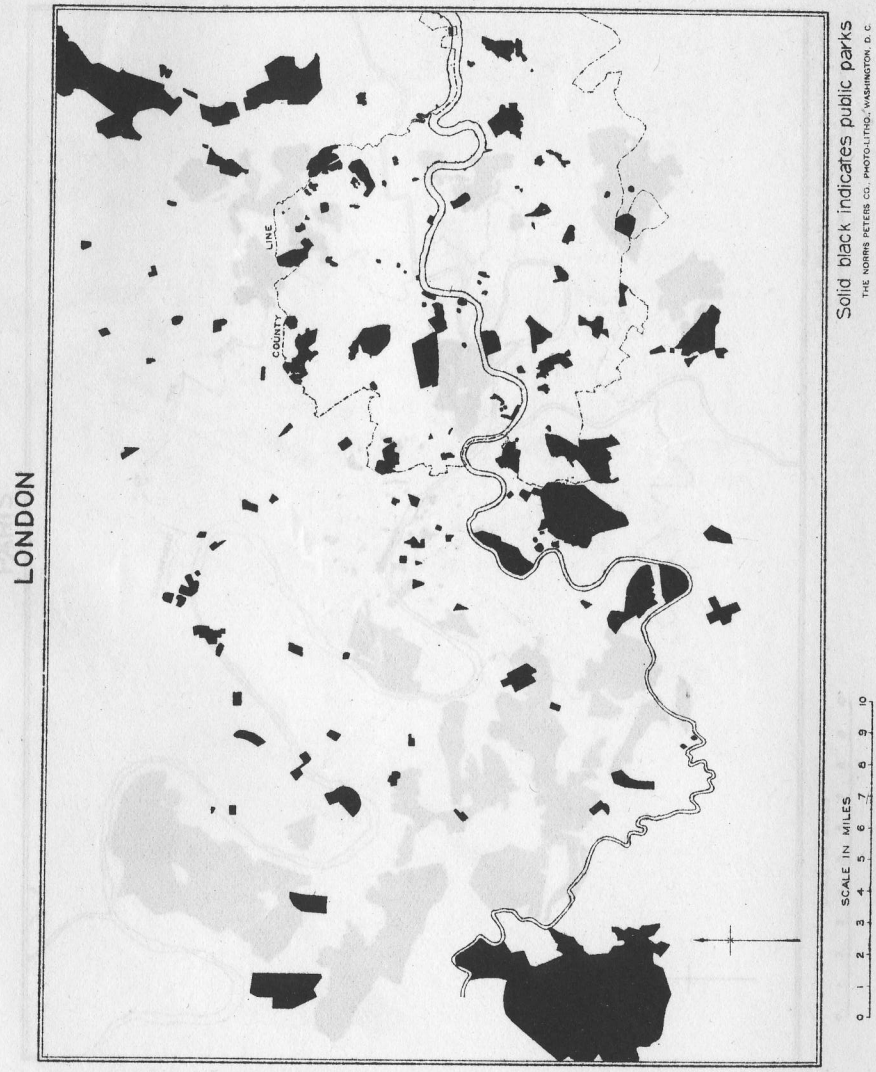
* From photograph taken by Mr. Frederick Law Olmsted, jr.

125. Elms, East Front of Capitol, Washington.
126. Elm, Capitol Grounds, Washington.
127. Elms, Side Avenue of Mall, Central Park, New York.
128. Elms, Side Avenue of Mall, Central Park, New York.
129. Elms, Mall, Central Park, New York.
130. Elms, Boston Common.
131. Mall, Boston Common.
132. Elms, Boston Common.
133. Elms, Boston Common.
134. Elms, Grounds of Harvard University, Cambridge, Mass.
135. Elms, Grounds of Harvard University.
136. Elms, Avenue, Old Hadley, Mass.
137. Elms, Avenue, Old Hadley, Mass.
138. Elms, Avenue, Old Hadley, Mass.
139. "Charles Sumner" Elm, Capitol Grounds, Washington.
140. "Charles Sumner" Elm, Capitol Grounds, Washington.
141. The "Tapis Vert," Versailles.
142. General View, Cirencester, England.
143. Fountain and Vistas, Garden of the Tuilleries, Paris.
144. Exedra, Garden of the Tuilleries, Paris.
145. Terrace, Fontainebleau.
146. Garden of the Luxembourg, Paris.
147. *Garden Terraces, Chateau Vaux le Vicomte.
148. *Gardens, Vaux le Vicomte.
149. *Fountain, Garden Vaux le Vicomte.
150. *Vatican Garden, Rome.
151. *Borghese Gardens, Rome.
152. *Hippodrome, Borghese Gardens, Rome.
153. Pavilion, Borghese Gardens, Rome.
154. *Garden, Villa d'Este, Tivoli.
155. *Cascade, Garden, Villa d'Este.
156. *Cascade, Garden, Villa d'Este.
157. *Stair and Fountain, Garden, Villa d'Este.
158. *Villa Albani, Rome.
159. *Villa Albani, Rome.
160. *Villa Albani, Rome.
161. *Villa Albani, Rome.

* From photographs taken by Mr. Frederick Law Olmsted, jr.

- 162. *Villa Medici, Rome.
- 163. *Villa Medici, Rome.
- 164. *Statue, Garden, Schoenbrunn, Vienna.
- 165. *Prater Restaurant, Vienna.
- 166. *Prater Restaurant, Vienna.
- 167. *Prater Restaurant, Vienna.
- 168. The Long Walk, Windsor, England.
- 169. Avenue of Stone Pines, Rome.
- 170. Monument Park, Washington, Present Condition, from the South.
- 171. Fountain of Trevi, Rome.
- 172. Panorama from the Cupola of St. Peter, Rome.
- 173. Piazzis of St. Peter, Rome.
- 174. Aqueduct, Rome.
- 175. The Spanish Steps, Plaza, Rome.
- 176. Avenue du Bois de Bologne, Paris.
- 177. Avenue du Bois de Bologne, showing Arc de Triomphe, Paris.
- 178. Fountain St. Michel, Paris.
- 179. Garden Pavilion. Borghese Gardens, Rome.

*From photographs taken by Mr. Frederick Law Olmsted, jr.



Solid black indicates public parks
THE MORRIS PETERS CO. PHOTO-LITHO., WASHINGTON, D. C.

SCALE IN MILES
0 1 2 3 4 5 6 7 8 9 10

- 162. *Villa Medici, Rome.
- 163. *Villa Medici, Rome.
- 164. *Statue Garden, Schoenbrunn, Vienna.
- 165. *Prater Restaurant, Vienna.
- 166. *Prater Restaurant, Vienna.



LONDON

The names listed on this map are those of the parks and public buildings of the District of Columbia.

0 1 2 3 4 5 6 7 8 9 10
MILES

PARIS



Solid black indicates public parks
THE MORRIS PETERS CO., PHOTO-LITHO., WASHINGTON, D. C.

0 1 2 3 4 5 6 7 8 9 10
SCALE IN MILES

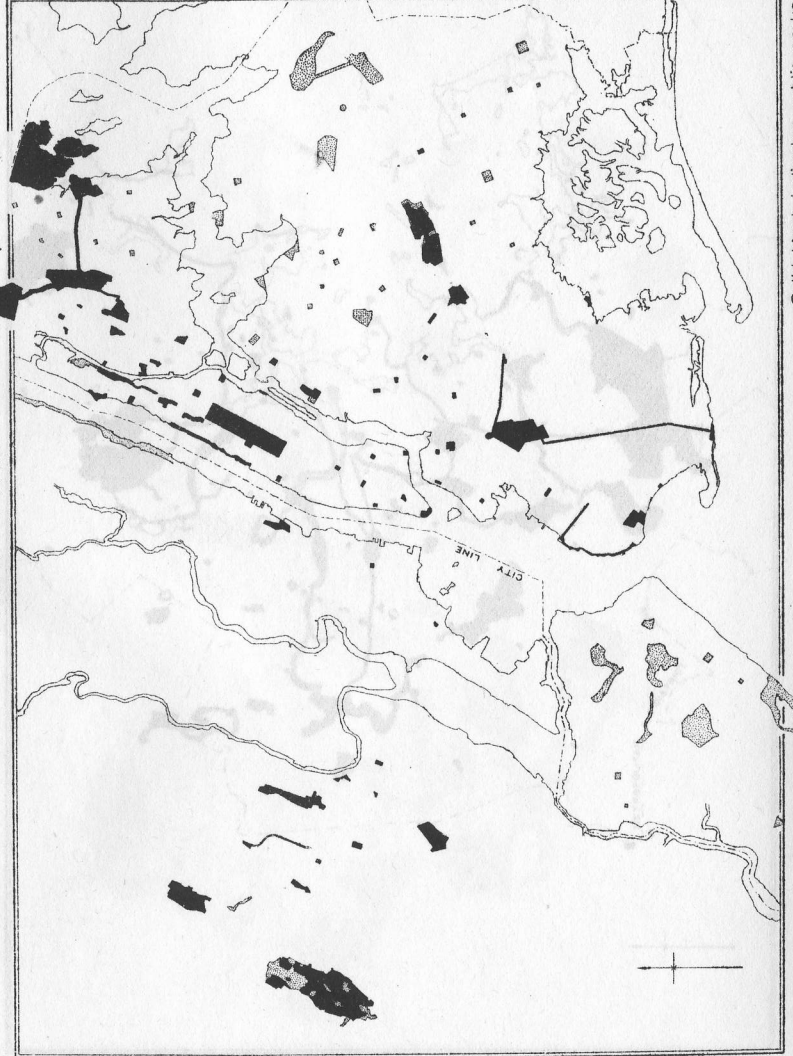
0 1 2 3 4 5 6 7 8 9 10
SCALE IN MILES

SOLID BLACK INDICATES PUBLIC PARKS
SHADING INDICATES PROPOSED PARKS



NEW YORK

NEW YORK



0 1 2 3 4 5 6 7 8 9 10
SCALE IN MILES

SOLID BLACK INDICATES PUBLIC PARKS
SHADING INDICATES PROPOSED PARKS
THE HERRI, PETERS CO., PHOTO-LITHO, WASHINGTON, D. C.

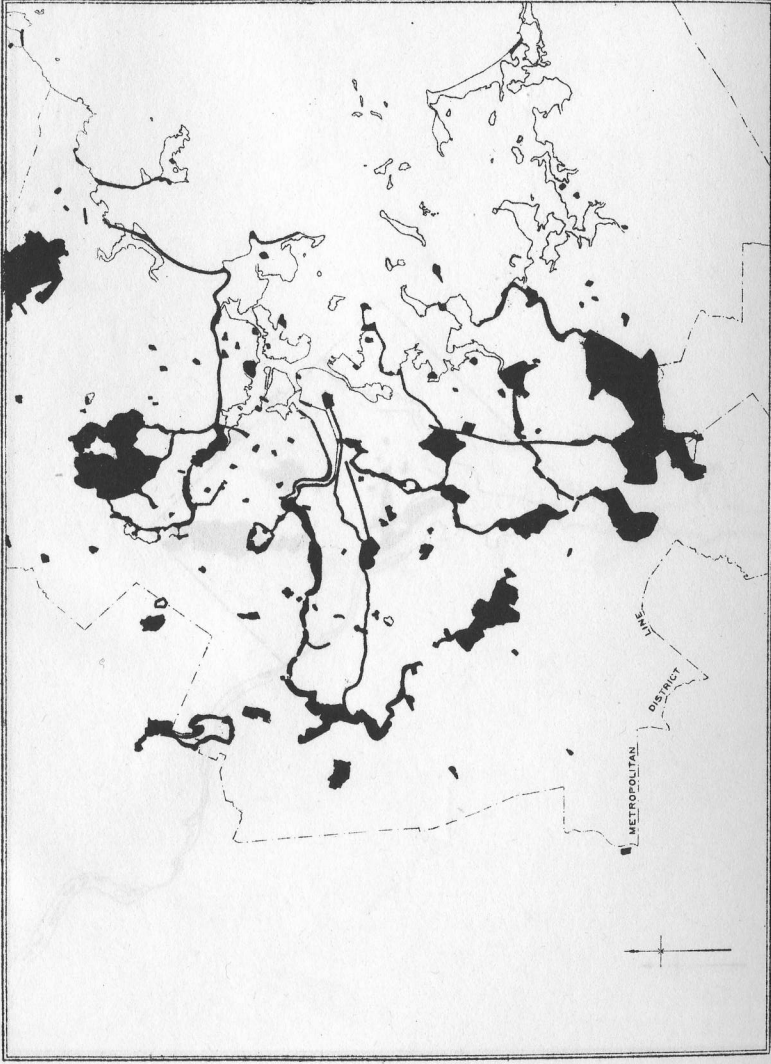
Scale in miles
0 1 2 3 4 5 6 7 8 9 10

Solid black indicates public parks
Shaded indicates proposed parks



NEW YORK

BOSTON



SCALE IN MILES
0 1 2 3 4 5 6 7 8 9 10

Solid black indicates public parks
THE NORRIS PETERS CO., PHOTOLITHO., WASHINGTON, D. C.

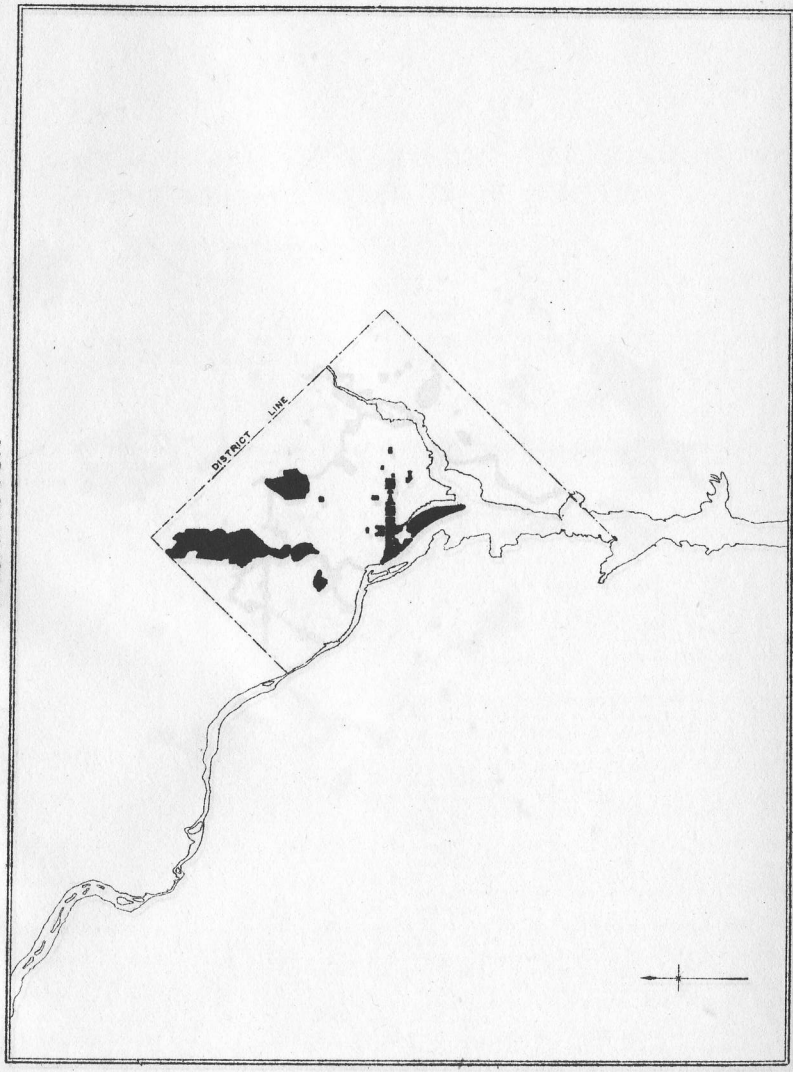
SCALE IN MILES
0 1 2 3 4 5 6 7 8 9 10



BOSTON

THE BOARD OF PUBLIC WORKS
Solid black indicates public parks

WASHINGTON



SCALE IN MILES
0 1 2 3 4 5 6 7 8 9 10

Solid black indicates public parks
THE BOARD OF PUBLIC WORKS, WASHINGTON, D.C.